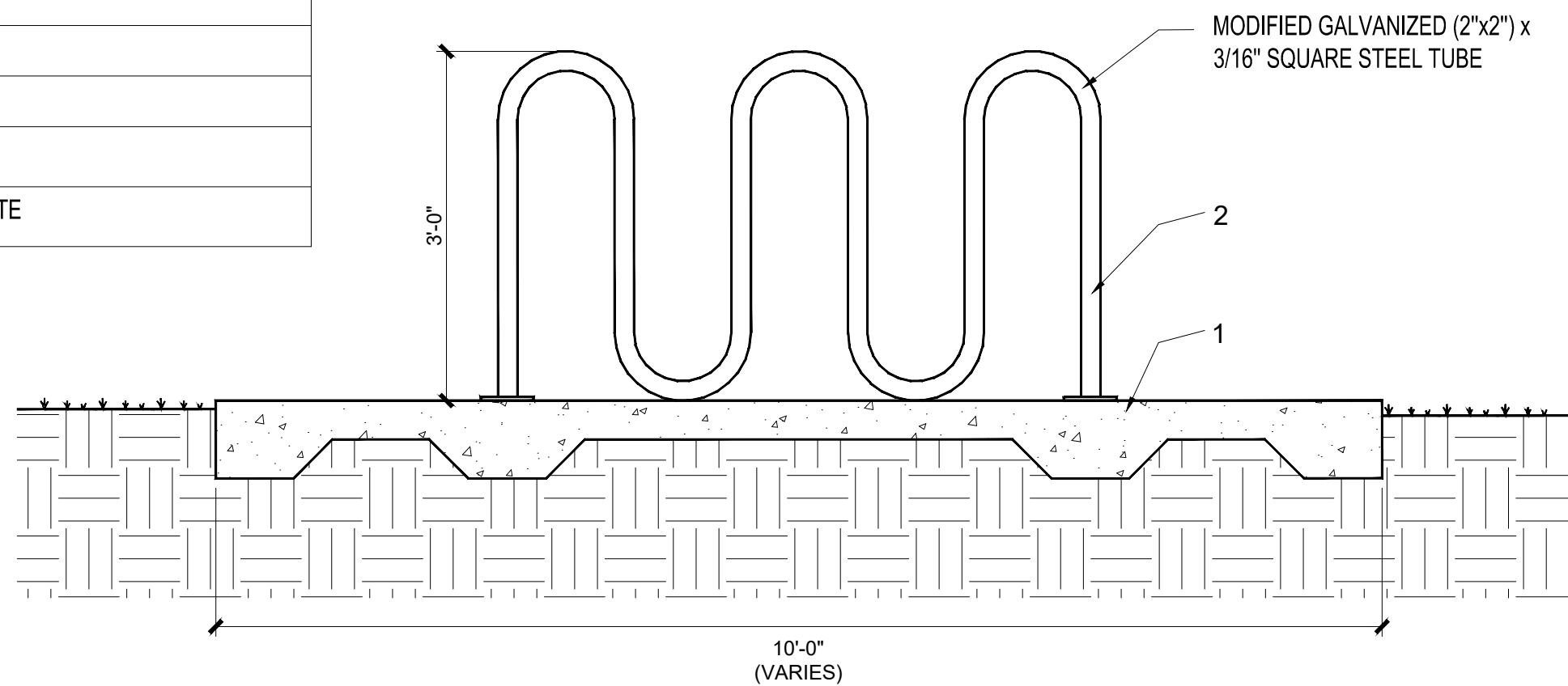
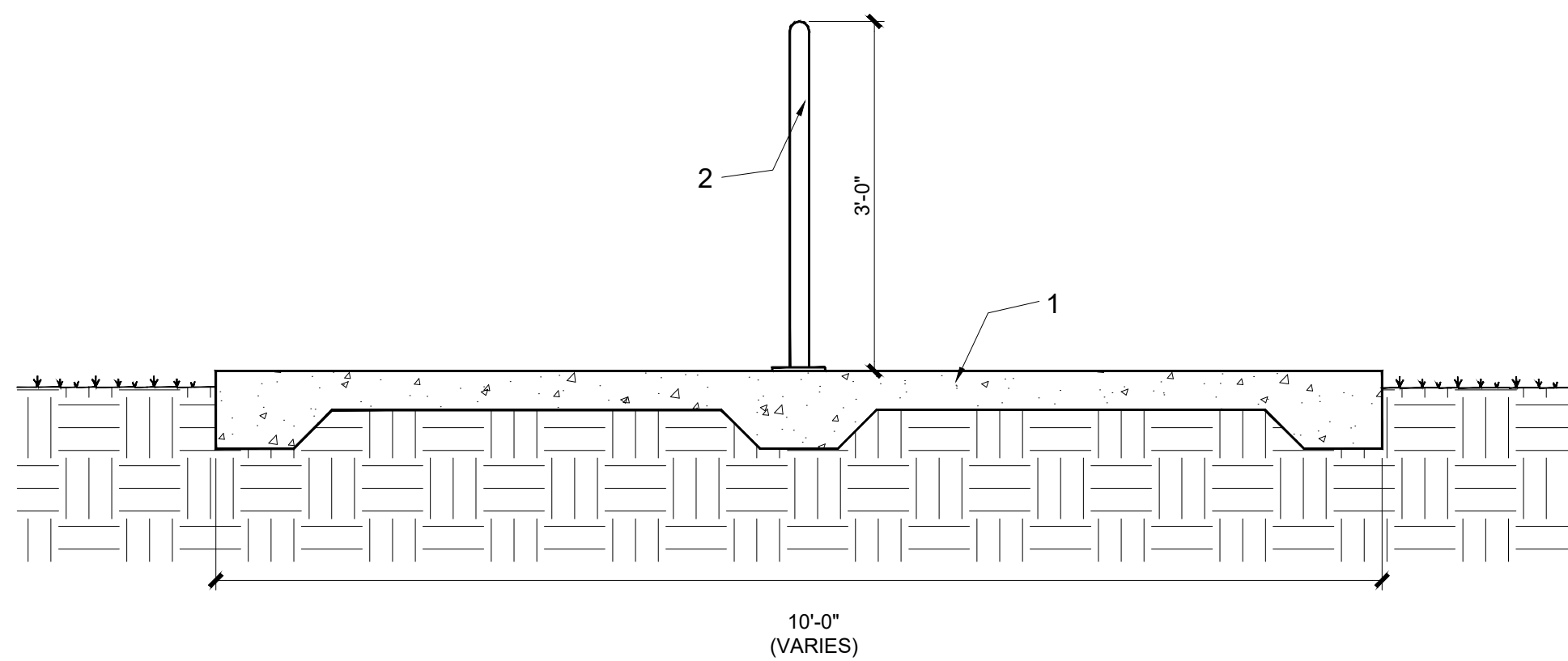


BIKE RACK DETAILS

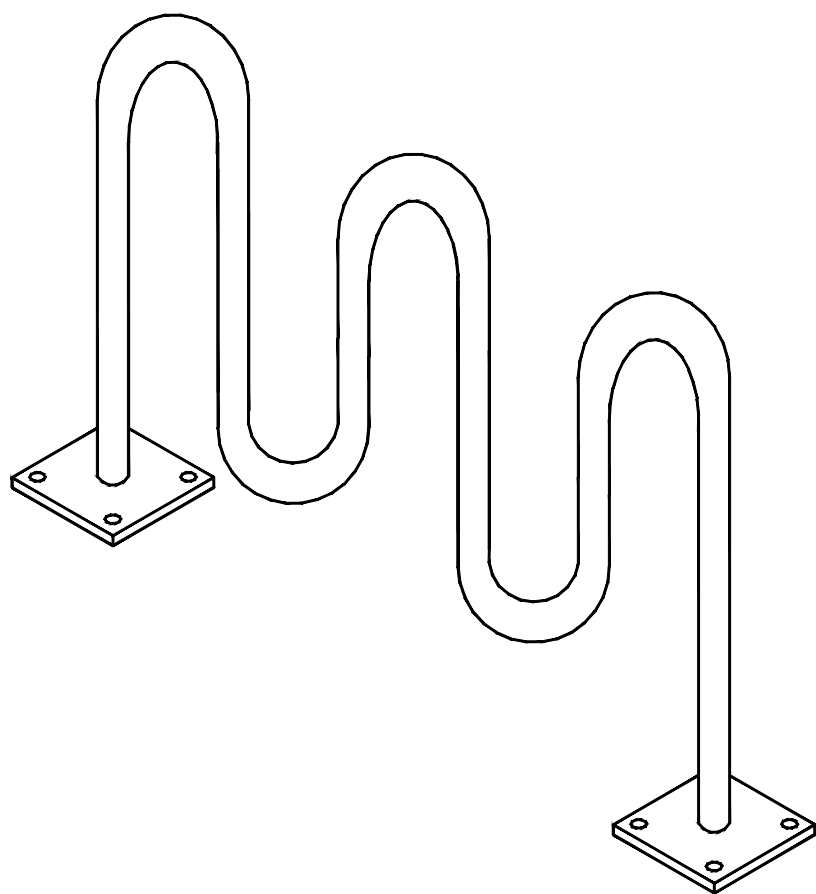



BICYCLE RACKS

SIGNATE & MARKING

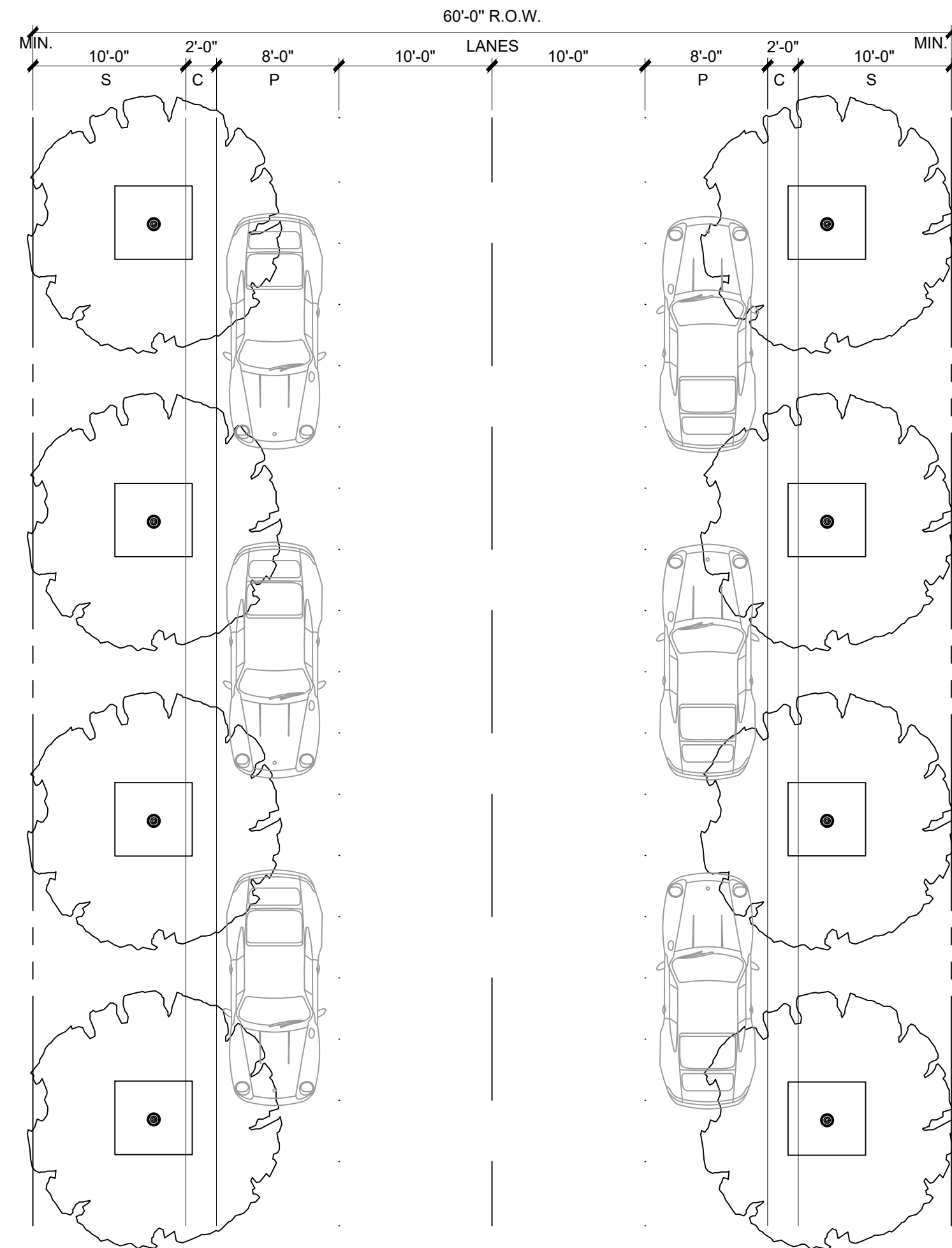
ALL BICYCLE PARKING SPACES SHALL BE POSTED WITH A PERMANENT & PROPERTY MAINTAINED ABOVE GROUND SIGN HIGH SHALL CONFORM TO THE FIGURE ENTITLED "SECURED BICYCLE PARKING" THE BOTTOM OF THE SIGN MUST BE AT LEAST FIVE (5) FEET ABOVE GRADE WHEN ATTACHED TO THE BUILDING, WHICH MAY NOT BE INSTALLED IN THE COUNTRY MAINTAINED RIGHT-OF-WAY.
NOT PERMIT SHOULD BE REQUIRED FOR SUCH SIGN.

NOTE: INSTALLATION TO BE COMPLETED IN ACCORDANCE WICH MANUFACTURER'S SPECIFICATIONS



2 MINOR STREET ELEVATION
A3-1 Scale: 1/8" = 1'-0"

PLAN



MS - 60 - 39

3
A3-1

MINOR STREET PLAN

Scale: 1/8" = 1'-0"

KEYNOTES	
S	SIDEWALK
C	CURB AND GUTTER
P	PARKING
R.O.W.	RIGHT - OF- WAY
MS	THOROUGHFARE TYPE
60	RIGHT OF WAY WIDTH
39	PAVEMENT WIDTH

LEGEND	
THOROUGHFARE TYPE	MINOR STREET
SUB-DISTRICT	CENTER
RIGHT-OF-WAY WIDTH	60'
PAVEMENT WIDTH	39'
MOVEMENT	SLOW
VEHICULAR DESIGN SPEED	35 MPH
TRAFFIC LANES	2
PARKING LANES	2
BIKE LANES	N/A
WALKWAY TYPE	10' CONCRETE SIDEWALK
PLANTER TYPE	5' X 5' TREE GRATES
CURB TYPE	RAISED CURB
LANDSCAPE TYPE	STREET TREES AT 15' - 40' O.C.
MEDIAN	N/A

No.	DATE	REVISION

CHECKED	CORONEL ASSOCIATES
DRAWN	CORONEL ASSOCIATES
DATE	02.24.25
PROJECT No.	24-117